

23/24



SUMMER

INSIDERS GUIDE



# Contents

**4** Acknowledgement of Country

**6** Welcome to Falls Creek

**8** Respecting Our Environment

**12** Falls Creek Must Do List

**20** Plan Your Trip

**22** Accommodation

**24** Getting to Falls Creek

**26** Village Services

**30** Family Fun

**32** Rocky Valley Lake

**34** Mountain Biking

**36** MTB Shuttles & Rentals

**38** Mountain Biking Map

**40** Road Cycling

**42** Gravel Riding

**44** Gravel Riding Trails

**50** Walking & Hiking

**51** Falls to Hotham Alpine Crossing

**52** Hiking Trails

**58** Wallace's Heritage Trail

**60** Arts, Nature & Heritage

**62** Trail Running

**66** Events Guide

**70** Village Directory

**72** Village Map



# **Acknowledgement of Country**

Falls Creek Alpine Resort acknowledges the Traditional Owners of Country throughout the Alpine Region of Victoria. We recognise the connection to lands, waters and communities. We pay our respect to Aboriginal and Torres Strait Islander cultures; and to Elders past, present and emerging



## Welcome to Falls Creek,

Australia's premier all-season alpine resort. Whether you've been here many times, or it's your first summer trip to our mountain village, welcome.

Our Summer Insider's Guide has got all the local information you need to make the most of being here. Whether you like high-energy activities, or prefer a more leisurely vibe on your holiday, this guide will provide all the insider's info to make your trip amazing. We've got the top tips on what to do, where to dine and how to make the most of your time at Falls Creek. Check out our updated mountain bike trail map with over 50km of trail to shred the mountain. We've got new gravel trail maps, and walking maps to plan a stroll or day hike out to the High Plains.

Be our guest and take a look through the tips and info in this guide – you never know what helpful hint you might find.

FALLSCREEK.COM.AU

FALLS  
FREEDOM





# While you're here...

Here at Falls Creek, we're committed to keeping our alpine environment pristine. So while you're here, please remember these few things.

## PUT YOUR RUBBISH IN THE RIGHT BIN

Falls Creek Alpine Resort is making a commitment to the sustainable management of recycling and waste at Falls Creek with the goals to divert 80% of waste from landfill by 2030.

That's why we are now separating our rubbish into 4 bins for organics, glass, mixed recycling and waste.

While you are here, please help us with our goal by placing your rubbish in the correct bin or supplied bags.



## STOP THE SPREAD, CLEAN YOUR TREAD!

Help prevent the spread of weeds throughout our beautiful high country, make sure you clean your gear when you set off and return from a hike or ride.

## PROTECT OUR WILDLIFE

Our native wildlife are protected, we encourage you to enjoy watching them but **please don't feed them**. Please observe any information signage and keep your distance.

Take care when driving between dusk and dawn and if you encounter an injured animal please call Wildlife Victoria on 03 8400 7300 for assistance

## LEAVE YOUR PETS AT HOME

While we love our furry friends, no dogs, cats or other non-native animals are permitted in the resort without a permit. This is to help keep our wildlife safe.

## TAKE ONLY PHOTOGRAPHS

The flora and fauna of Falls Creek are protected. Please admire from afar. You can contribute to conserving our unique environment in the resort by [becoming a citizen scientist](#).

## CAMPING & FIRES

Camping is permitted outside the resort boundary (within the national park) only. Campfires are not permitted anywhere in the resort boundary. You may have a campfire in the national park at designated sites only.

# Drink Tap Water

Help us keep our environment pristine by following some simple rules while you're here.

## IT IS SAFE

We encourage all visitors to our village to drink fresh water from our taps. The water at Falls Creek is treated and safe.

Falls Creek follows the Safe Drinking Water Act 2003 and the Safe Drinking Water Regulations 2015 as outlined on the Department of Health Victoria's website.

There is no need to bring store bought water to Falls Creek

## IT IS DELICIOUS

Falls Creek has some of the cleanest and most pristine drinking water in the world. Being at the top of the water chain, the mountains around Falls Creek capture the snow melt and rain which then filters through the rocks to where we get our raw water from. This is then treated to ensure the safety of the water for our village residents and visitors. Our water has no fluoride or no chloride added. It is safe for you to drink.

## USE A RE-FILLABLE BOTTLE

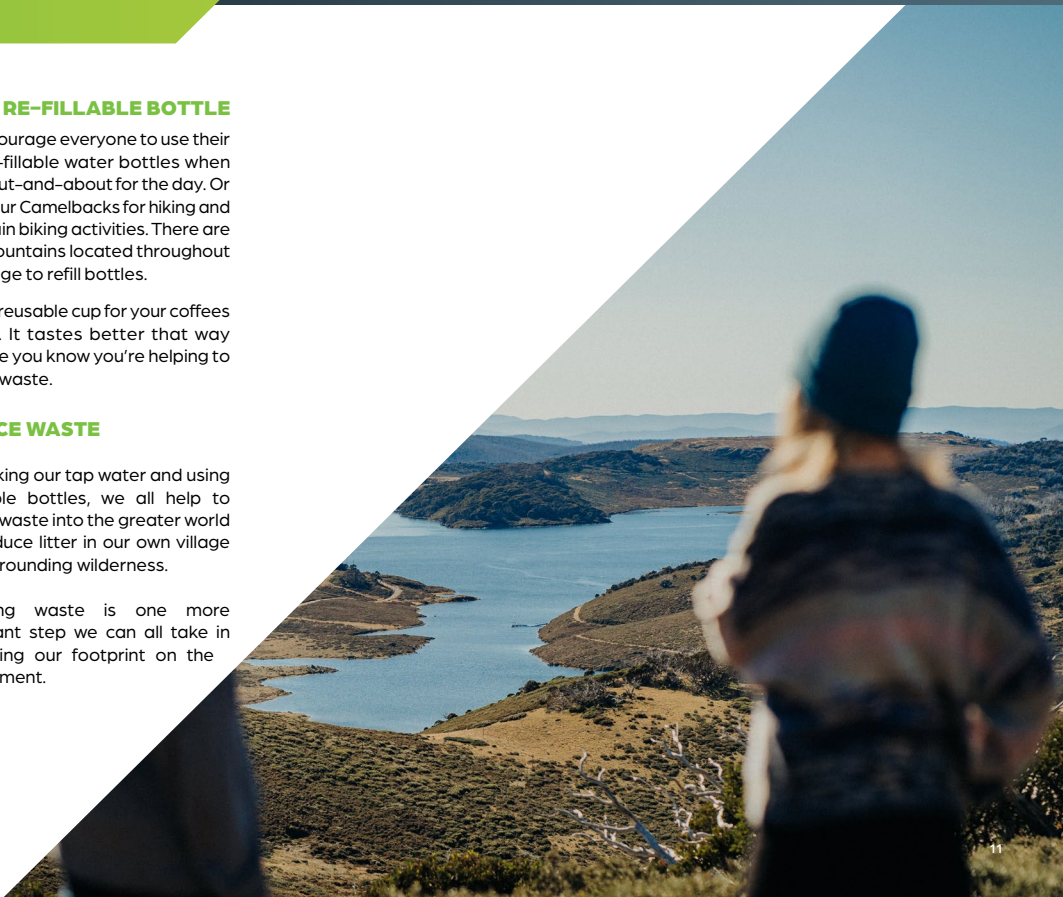
We encourage everyone to use their own re-fillable water bottles when going out-and-about for the day. Or fill up your Camelbacks for hiking and mountain biking activities. There are water fountains located throughout the village to refill bottles.

Bring a reusable cup for your coffees as well. It tastes better that way because you know you're helping to reduce waste.

## REDUCE WASTE

By drinking our tap water and using re-fillable bottles, we all help to reduce waste into the greater world and reduce litter in our own village and surrounding wilderness.

Reducing waste is one more important step we can all take in minimising our footprint on the environment.







# Falls Creek Must Do List

Falls Creek features a stunning natural environment and there is so much to see and do. Here's a little list of our top tips to live like a local.

## GET YOUR BEARINGS IN THE VILLAGE

1/2 DAY

### Good for:

- ✓ Families
- ✓ Adventurers
- ✓ Couples

Find your way around the village by heading out for a stroll among the snowgums. Pop down to the Visitor Information Centre for the latest tips or download the village map and get out for a wander.

Village highlights include – Ski Wall at Diana Lodge, Possum Playground, the Village Bowl Pump Track, the Big Fella Artwork up Ory's trail and of course a picture with the giant snowman!

Take a break and pop into one of the village cafes for a well deserved treat.

## WALK TO ROPERS LOOKOUT

1/2 DAY

### Good for:

- ✓ Families
- ✓ Adventurers
- ✓ Couples

Just over the other side of the dam is the wonderful Ropers Lookout, a great half day walk. This route meanders along a quiet aqueduct before it takes you up through the snow gums to the rocky outcrop of Ropers Lookout, named after an old cattleman.



## ROCKEY VALLEY LAKE

### Good for:

- ✓ Couples
- ✓ Adventurers
- ✓ Families

Bike, hike or drive out to Rocky Valley Lake for water-based fun at altitude. Grab your bathers and a picnic for a gorgeous day by the water. There is great trout fishing at the lake, so pick-up your fishing rod (and fishing licence) and throw in a line. The water is clear, inviting and very invigorating.

You can also explore the waters with a paddle from Peak Adventure. They've got kayaks and stand-up paddle boards for hire, and are happy to give you hints and tips if you've never tried it before.

Book on [peakadventure.com.au/falls creek](https://peakadventure.com.au/falls creek)

## MT MCKAY DRIVE

### 1 HOUR RETURN

### Good for:

- ✓ Couples
- ✓ Sightseeing
- ✓ Families

Providing one of the best views of the alpine region, Mt McKay is Australia's highest drivable point at 1842m. The road up is a 20 minute drive on gravel roads and also can be linked out with Pretty Valley lake and huts! On a clear day it's possible to see hundreds of kilometres in all directions and across to all the major Victorian landmarks including Mt Bogong and Mt Feathertop. For a real treat, head up at sunset with something cool and bubbly.



KAYAKING ON ROCKY VALLEY LAKE







### HIT THE BIKE TRAILS

TAKE AS LONG AS YOU LIKE OR  
AS MUCH AS YOU CAN HANDLE.

#### Good for:

- ✓ Adventurers
- ✓ Groups
- ✓ Families & Couples

For the adventurous and those who like to be reminded of the power of gravity, there's more than 50km of MTB trails to explore. From beginners to the serious shredders, there's a trail for everyone in Falls Creek.

Save your legs and book a day of shuttles with [Blue Dirt MTB](#). It's the best way to explore the whole MTB park in a day.

Check out Falls Creek MTB park on Trailforks or visit our [website](#) or the Visitor Information Centre for MTB and Gravel trail maps.

### TAKE A GUIDED TOUR

1/2 DAY, 1 DAY OR OVERNIGHT

#### Good for:

- ✓ Adventurers
- ✓ Groups
- ✓ Families & Couples

Let the experts guide the way for the ultimate Falls Creek outdoor experience. With tours ranging from a few hours to 3 day escapes, Falls Creek Guides have you covered.

Providing e-bike and hiking tours of the beautiful Bogong High Plains, you'll be treated to premium quality equipment, local expertise and delicious meals along the way.

Check them out at [falls creek guides.com.au](https://falls creek guides.com.au)



WALLACE'S HUT

## WALLACE'S HERITAGE TRAIL

2.5 HOUR LOOP

### Good for:

- ✓ Sightseeing
- ✓ Adventurers
- ✓ Families & Couples

With some of the oldest huts on the High Plains, Falls Creek is ideally located for those keen to explore the rich history of the High Plains, with cattlemen from European settlement and the connection to traditional owners many thousands of years before.

Drive to the Wallace's Hut Car Park and from there it's an easy and very scenic 6km walk along the Wallace's Heritage Trail to the slightly newer, but still historic Cope Hut. You'll enjoy views down towards the valleys and Shannonvale.

## DINE OUT IN THE VILLAGE

All those alpine adventures will give you a healthy appetite. With a range of fabulous venues in our village, you can enjoy a cold beverage whilst overlooking the mountains, a pub meal while basking in the afternoon sun, or a Melbourne quality latte and brunch at one of our fine venues.

## LET'S GET SOCIAL

We post the freshest of pics and videos of our conditions on our social media pages. Don't forget to post your own updates using, #fallsfreedom or #fallscreekresort.

 @Falls Creek Resort

 @FallsCreek







# Plan Your Trip

Hat or beanie? Pants or shorts? Wondering what to pack? We've got the top tips to keep you covered.

## SUMMER AT ALTITUDE

Falls Creek is very pleasant in Summer, usually with mild temperatures ranging from the teens to the high twenties. Our altitude of 1600m+ means it's usually around 10°C cooler than the towns and valleys below. Don't forget, variable conditions can happen at any time of year (yes, it can snow in December) and it's always best to be prepared.

Come equipped with general summer supplies of sunscreen, hat, bathers, river shoes and a towel,

hiking gear, sturdy shoes & a water bottle or hydration pack. Don't forget the "just in case" items such as an umbrella, warm clothing and jacket.

## VISITOR INFORMATION

Want to chat to the team and get the local lens on what to do, where to go and how to make the most of your trip at Falls Creek?

The Visitor Information Centre is at 1 Slalom Street (look for the big green 'i') Map Ref E4 | 03 5758 1200.

The Centre is open for walk-in traffic or phone enquiries 7 days a week (Nov–April), check the website for summer opening hours.

Outside of opening hours, visit our website for maps, events, activities and general information for your stay at Falls Creek.

You can also contact us via Facebook Messenger to talk directly with one of our staff during business hours.



[fallscreek.com.au](https://fallscreek.com.au)



@Falls Creek Resort

## PRE-BOOKING TOURS & GEAR

Make the most of your trip by pre-booking services and equipment.

You can hire fishing rods, book tennis courts and buy short term passes for the gym at the Visitor Information Centre. We can also point you in the right direction to rent mountain bikes, water craft, take a guided tour or book a return shuttle after walking the Falls to Hotham Alpine Crossing.

## WANT TO BOOK A MOUNTAIN BIKE SHUTTLE?

Shuttles run every day from 27 Dec – 28 Jan and on weekends from 17 Nov – 19 Apr. Jump onto the Blue Dirt website on [bluedirt.com.au](https://bluedirt.com.au) to book.

## OTHER ACTIVITIES

For a unique look at the history of the huts on the High Plains and a picnic, check out the Trails, Tales and Tucker tour: [trailstalesandtucker.com](https://trailstalesandtucker.com).

To hire kayaks, SUPs and other watercraft, or to book a guided tour on Rocky Valley Lake, head to Peak Adventure to find out more and book: [peakadventure.com.au/falls creek](https://peakadventure.com.au/falls creek)

Explore the Alpine National Park on an eBike with the experienced Falls Creek Guides. Visit [falls creekguides.com.au](https://falls creekguides.com.au) to book your adventure.





# Accommodation

Looking for accommodation? No worries. At [falls creek.com.au](https://falls creek.com.au) you can compare a huge range of properties on the mountain. There's a wide range of places to stay in Summer, from self-catering lodges to fabulous and stylish hotels and apartments.

## SUMMER ACCOMMODATION:

Alpha Lodge

 [alphaskilodge.com.au](https://alphaskilodge.com.au)

Alpine Boutique Apartments

 [alpineboutiqueapartments.com](https://alpineboutiqueapartments.com)

Alpine View Apartments

 [alpineview.com.au](https://alpineview.com.au)

Altitude Apartments

 [altitudefalls creek.com.au](https://altitudefalls creek.com.au)

Cedarwood Apartments

 [cedarwoodfalls creek.com](https://cedarwoodfalls creek.com)

Diana Alpine Lodge

 [dianalodge.com](https://dianalodge.com)

Elk at Falls

 [elkatfalls.com.au](https://elkatfalls.com.au)

Falls Creek Central Reservations

 [falls creekreservations.com.au](https://falls creekreservations.com.au)

Falls Creek Country Club

 [falls creekcountryclub.com.au](https://falls creekcountryclub.com.au)

Falls Creek Stays

 [falls creekstays.com.au](https://falls creekstays.com.au)

Frueauf Village

 [fvfalls creek.com.au](https://fvfalls creek.com.au)

Howmans Gap

 [camps.ymca.org.au/  
howmans-gap-alpine-centre](https://camps.ymca.org.au/howmans-gap-alpine-centre)

Karelia Alpine Lodge

 [falls creekkarelia.com.au](https://falls creekkarelia.com.au)

Lakeside Falls Creek

 [lakesidefalls creek.com.au](https://lakesidefalls creek.com.au)

Pretty Valley Alpine Lodge

 [prettyvalley.com](https://prettyvalley.com)

SilverSki

 [silverskifalls creek.com.au](https://silverskifalls creek.com.au)

St Falls Resort

 [stfalls resort.com.au](https://stfalls resort.com.au)

Snowski Apartments

 [snowskiapartments.com.au](https://snowskiapartments.com.au)

Reservations experts are on hand if you need some inspiration or help.

Visit [falls creek.com.au](https://falls creek.com.au) to view accommodation options, or call Falls Creek Central Reservations on 1800 2 FALLS.





# Getting to Falls Creek

Getting to Falls Creek in Summer is an easy and scenic drive from many places in Victoria or New South Wales.



## FROM MELBOURNE

Head out of town on the Hume Freeway for 2¾ hours and take the Snow Road exit just before Wangaratta. Make a short stop in Milawa, home to wineries, a distillery and gourmet delights. From Milawa, head towards Myrtleford for stunning views of Mt Buffalo. You can then choose to go through the beautiful township of Bright, or directly to Mount Beauty and then on to Falls Creek. All up it's a 4¾ hour drive to Falls Creek from Melbourne.

## FROM ALBURY & NSW

Falls Creek is the closest alpine resort to Albury and a great destination for a day trip or "next stop". The travel time is between 1½ to 2 hours and it's a spectacular drive through the Kiewa Valley. The best way is to cross the Murray River

into Wodonga and then follow the signs to Mt Beauty along the Kiewa Valley Highway.

Stop in at Mount Beauty to dip your feet in the Kiewa River at Pebble Beach, a short walk from the car park in Tawonga South.

## FROM BRIGHT

Falls Creek is only 1¼ hours drive from this tourist hotspot. The "Tawonga Gap" route is an experience in itself with its incredible lookout over Mt Beauty and Mt Bogong at the top of the climb (make a stop and grab some great photos from Sullivan's Lookout). Simply head along the Great Alpine Road towards Harrietville/ Mt Hotham and the turnoff to Mt Beauty is five minutes later on your left. Turn right once you finish "the Gap" and you are half-way there.





# Village Services

It's easy to walk around Falls Creek Village, as it's less than 1km from end to end so you can get to most places in a 20 minute walk.

## VILLAGE HUBS

Slalom Plaza and the Village Bowl are the two main village hubs and a great point for meeting with friends. The Plaza offers a lush village green and landscaped gateway, perfect for relaxing with a latte or a game of cricket. Head to the Bowl's impressive ski-field backdrop for a hit of tennis, a drink or a bite to eat.

## FOODWORKS SUPERMARKET

### Slalom Plaza | 5758 3009

Foodworks Supermarket is located in Slalom Plaza and is open for fresh food and groceries. The supermarket also offers a range of additional services like a newsagent, bottle shop and ATM. Check their [Facebook page](#) for opening hours or call the Visitor Information Centre (03) 5758 1200.

## TENNIS COURTS

### Village Bowl | 5758 1202

The Village Bowl tennis courts are \$10 per hour to hire and include FREE racquet set rental. You can also buy balls at \$1 each. Bookings can be made via the Visitor Information Centre.

## GYMS & FITNESS

### Community Gym | Slalom Plaza

Fully equipped with weights, spin bikes, treadmills, rowing machine and strength equipment. Purchase a pass for the community gym at the Visitor Information Centre.

### Mountain Fitness Club | Village Bowl

New premium training gym facility catering to athletes, locals, visitors and holidaymakers. Stocked with brand new equipment including Peloton and Assault Bikes, Concept Two Rowers and Ski Erg's, Treadmills and Strength training equipment.

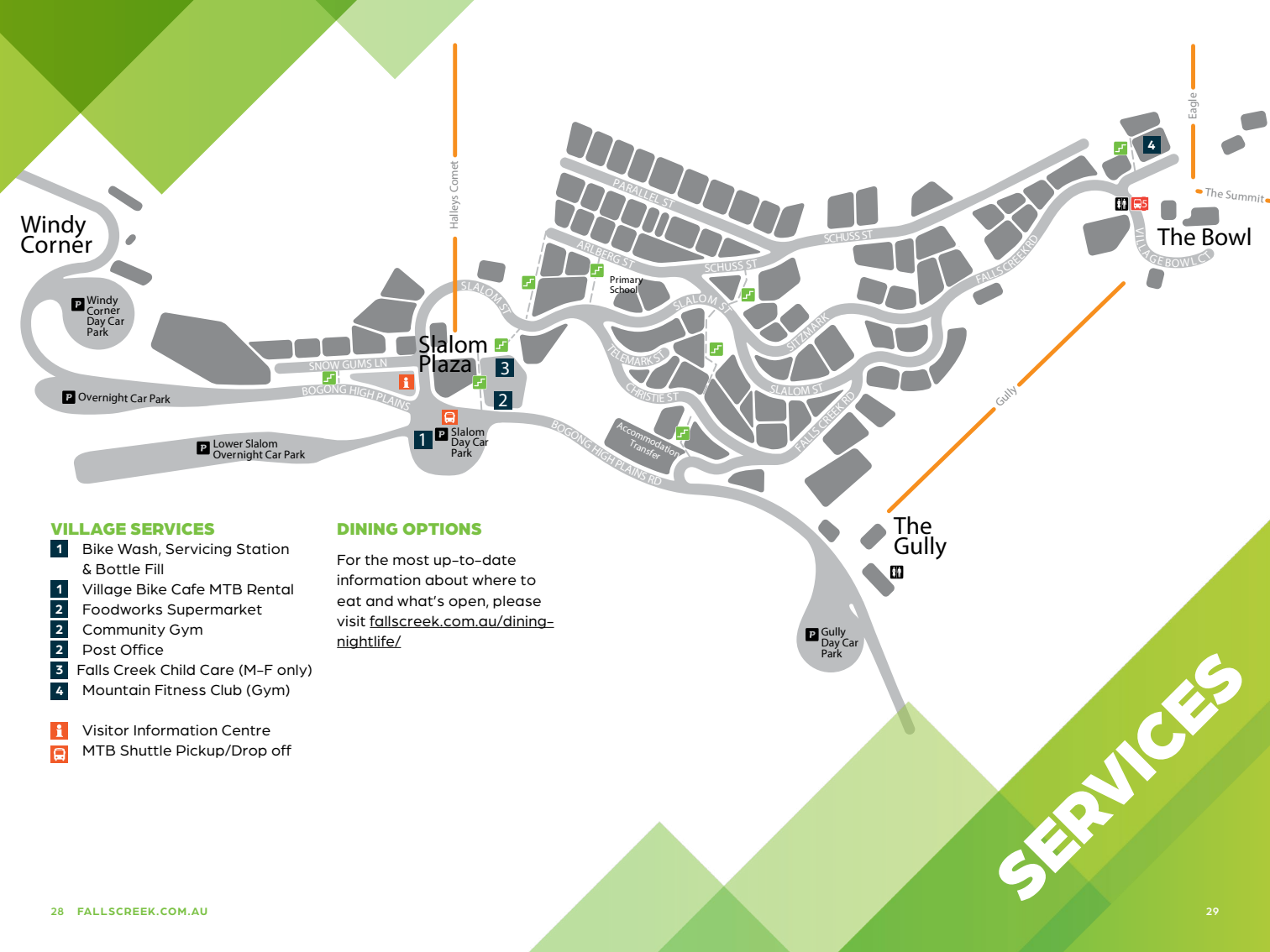
## POST OFFICE

### Australia Post | St Falls Resort Complex | Slalom Plaza | 5758 3275

Directly in front of Foodworks, and with parking out the front, Falls Creek Post Office operates weekdays with most Australia Post services available.







Windy Corner

Slalom Plaza

The Gully

The Bowl

**VILLAGE SERVICES**

- 1 Bike Wash, Servicing Station & Bottle Fill
- 1 Village Bike Cafe MTB Rental
- 2 Foodworks Supermarket
- 2 Community Gym
- 2 Post Office
- 3 Falls Creek Child Care (M-F only)
- 4 Mountain Fitness Club (Gym)

- Visitor Information Centre
- MTB Shuttle Pickup/Drop off

**DINING OPTIONS**

For the most up-to-date information about where to eat and what's open, please visit [falls creek.com.au/dining-nightlife/](http://falls creek.com.au/dining-nightlife/)

SERVICES



### PYGMY POSSUM PLAYGROUND

The pygmy possum playground is a place for the kids to have a climb and a slide in between adventures! You will find it in the heart of the Village Bowl up Falls Creek Road.

### DISC GOLF

Love the idea of a walk but the kids want to play a game? Why not do both and have a game of disc golf? Much like traditional golf players aim to complete each hole in the fewest number of strokes; except instead of a ball players use a flying disc! Disc sets are available for rent at the Visitor Information Centre.

### CRICKET SETS

Fancy a hit on the lawn at Slalom Plaza? Pop on over to the Visitor Information Centre and pick up a cricket set - FREE to borrow.

### PUMP TRACK

Located in the Village Bowl, this awesome track will keep the kids and their bikes entertained for hours. Parents can kick back at the near by Frying Pan Inn over a refreshing beverage.

# Family Fun

School holidays are buzzing at Falls Creek, there's so much to do for the whole family and ways too keep the little ones entertained.

### FALLS CREEK MUSEUM

Experience the rich culture and heritage of the resort and region at the Falls Creek Museum. The Museum is open during major event weekends and by appointment. You can visit for a gold coin donation - to request a special visit call the Visitor Information Centre or contact via the website [fallscreekmuseum.com.au](https://fallscreekmuseum.com.au)

### TENNIS COURTS

The tennis courts in the Village Bowl are available to hire by the hour. Please visit the Visitor Information Centre to arrange hire of the courts and to rent tennis racquets.







# Rocky Valley Lake

Cool blue water on a hot summer's day, head to Rocky Valley Lake for picnics, watersports, fishing or just relaxing. At 1600m, this is the highest significant body of water in Australia.

## ROCKY VALLEY FORESHORE

Just a short distance from the village, the lake provides a water playground for a range of aquatic activities. Turn right before the dam wall at Rocky Valley Lake for grassy banks, picnic spots, the brand new pontoon and a safe entry point to paddle or swim. The water is cool all summer long, perfect for a refreshing dip on a hot summer's day.

## KAYAKING & CANOES

Kayaking is one of the most popular forms of water recreation at Falls Creek. It allows you to head out and explore the banks and shorelines. Make sure you bring your lifejacket or PFD – there are no lifesaving services outside of special events and the lake becomes deep once you venture out. If you'd like to hire a kayak, canoe or stand up paddleboard, get in touch with Peak Adventure at [peakadventure.com.au/fallscreek](http://peakadventure.com.au/fallscreek)

## SAILING & MOTOR BOATS

Bring the tinny or the dinghy up to launch into Rocky Valley Lake. There are boat ramps on either side of the dam wall and ample parking for trailers and cars. Motor boats are allowed to launch but are restricted to 10hp craft only.

## FISHING

Rocky Valley Lake is abundant with brown and rainbow trout, and you might get lucky to find a chinook salmon or two. The best fishing is by boating to the middle of the lake (see the restrictions above) but you can definitely get a nibble or two from the shoreline. Fly fishing is best at the close-by Pretty Valley Lake, found by driving or riding Pretty Valley Road toward Mt McKay. Fishing licenses are a must, which you can purchase easily online. Fishing rods are available to rent from the Visitor Information Centre for \$10 per day.





## READY FOR AN ADRENALINE HIT?

Falls Creek Mountain Bike Park is home to over 50km+ of flowing singletrack. 70% of the trails are intermediate and 10km are fantastic beginner trails.

All trails start and finish in the resort and our ride-in, ride-out village is as cycle friendly as they come. Shuttle service and bike facilities and more.

### GREENLINE SUMMIT TO LAKESIDE

Our green line links 5 km of flowing green trail from the summit down to the lakeside. This is the PERFECT trail to get riders of all ages and abilities into the best parts of the resort. Descend 200m through gentle berms and rollers built to progress your skills.

For a longer run you can also extend through Induction and Short Circuit for a total 10km ride.

### SKYLINE TOP TO BOTTOM

We've got mountains to play on and we're making the most of it with brand new SKYLINE top to bottom trail.

From the top of Summit all the way down to Howmans Gap, shred over 5 km of flow in one hit!

Charge down the mountain berms, and rollover the features that will certainly get the heart started

**MOUNTAIN**  
BIKING



# Shuttles & Rentals

## BLUE DIRT MTB SHUTTLE

The best way to get in the most rides is with a shuttle back to the top of the trails after each run. Blue Dirt Mountain Biking are the best in the business and they have an experienced crew running their fleet of 20 seater buses and trailers dedicated to the park. Shuttles pick up at Howman's Gap and drive all the way to the Summit, stopping at the Village Hub inbetween.

Book Online [bluedirt.com.au](https://bluedirt.com.au)



Village Bike Cafe  
Slalom Car Park | 0409 161 903

## RENTALS

Hire adults and kids bikes from the Village Bike Cafe. Dual suspension adult bikes are available in a range of sizes and are available from \$110 a day. Kids bikes come from \$40 a day and all bikes come equipped with helmets. It's best to book ahead to make sure you don't miss out.

## FACILITIES

Head to the Village Bike Hub for free public bike wash, bottle fill and bike repair facilities. You can grab a trail map from the Visitor Information Centre or Village Bike Cafe nearby.

## CLINICS

Join a specialist MTB clinic run by professional coach Indi Boer of The Fastline Bikademy. Sessions are run by trained coaches and are tailored to level of ability. Dirt Divas (ladies only), Dirt Dudes (gents only) & Dirt Devils (juniors)

Book Online [tfb.bike/our-courses](https://tfb.bike/our-courses)

## MTB DE FEMME

MTB de femme is all about getting more women riding the trails at Falls Creek in a friendly, fun, relaxing and safe environment. You can join for one day on Saturday or two days making a weekend of it. Passes include skills clinics, shuttles, a guided social ride and of course coffee to get you going.

March 23-24 2024

## SHUTTLE OPERATIONS WILL RESUME ON 17TH NOVEMBER 2023

Please contact us at [fcarr@falls creek.com.au](mailto:fcarr@falls creek.com.au) for an update on shuttle operations. Follow @bluedirtmountainbiking or visit [bluedirt.com.au](https://bluedirt.com.au) for operational updates.



Weekly  
Nov 17 – Apr 19



Daily  
Dec 27 – Jan 28

Day Pass

\$85

Single Uplift

\$25








Season's Pass

see online






# Mountain Bike Trail Map

## MOUNTAIN BIKE TRAILS

	AQUEDUCT	4.5km Multi-direction
	LAKEVIEW	1.5km Descent
	INDUCTION	2.3km Multi-Direction Link
	SHORT CIRCUIT	2.3km Loop
	EAGLE ROCK	2.9km Descent
	SKILLS PARK	0.5km Descent
	TURBINE	1.0km Descent

VORTEX	2.2km Descent
THE GENERATOR	3.2km Loop
LORNA'S LINK	0.6km Climb
FRYING PAN SPUR	1.3km Multi-Direction
WISHING WELL	1.3km Descent
ZIPPER	1.4km Descent
GRAVEYARD	0.6km Climb
JUMPSTART	1.9km Climb
DISCHARGE	1.5km Multi-Direction
PACKHORSE	4.7km Climb
FLOWTOWN	5.8km Descent
DOWNTOWN	1.6km Descent
HEAVY METAL	2.2km Descent
SKYLINE	4.1km Descent

	BIG FELLA	1.3km Descent
	HIGH VOLTAGE	2.3km Descent
	THUNDERBOLT	2.1km Descent





# ROAD CYCLING

Steep climbs, tight curves and epic views. You haven't experienced alpine road perfection until you've ridden the Bogong Alpine Way.

Falls Creek has a huge reputation when it comes to road riding, thanks largely to the resort's unique dual approach perspective for spectacular climbs from Mount Beauty and Omeo. At 1600m+ there are recognised benefits in training at altitude so it's an easy task to combine holiday time with that all-important training regime.

From Falls Creek the 235km Alpine Loop stretches in each direction and circumnavigates the Alpine National Park. Be wary though – there is a reason they call this Peaks Challenge Falls Creek route Australia's toughest single-day ride.

Visit the Falls Creek website for maps  
fallscreek.com.au

## MT BEAUTY APPROACH



**3.9%  
AVG GRADE**

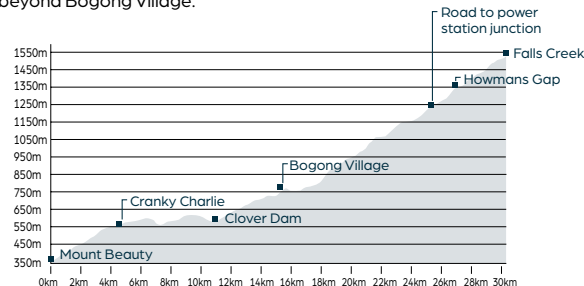


**1.200M  
ELEVATION GAIN**



**32  
KILOMETRES**

The climb to Falls Creek is one of the longest and most picturesque in the Australian Alps. There are plenty of rest sections early before a steady climb once beyond Bogong Village.



## OMELO APPROACH (BACK OF FALLS)



**4.2%  
AVG GRADE**

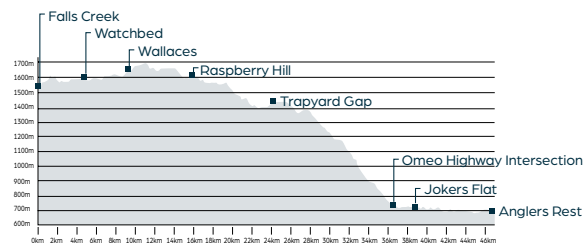


**1000M  
ELEVATION GAIN**



**47  
KILOMETRES**

The back approach to Falls Creek is easy for the first stretch from the Blue Duck Inn until a grueling 9km, ascent at 10% makes this one of the most challenging climbs in Victoria.



# GRAVEL RIDING

For the explorers at heart, backcountry gravel riding is the ideal medium for those seeking adventure and space out beyond the resort boundaries. With an incredible network of gravel and backcountry riding routes weaving their way across the Bogong High Plains, Falls Creek is the perfect gateway for your next trip.

With options ranging from smooth and idyllic aqueduct trails right through to all day alpine epics, the rewards are waiting for those willing to push on just a little farther. With the ability to link backcountry rides into the network of singletrack and trails in our MTB park, the only real limit to how far you can go is yourself.

We've curated some of our favourite routes on the next pages and graded them accordingly. All of the routes are perfectly passable on a gravel bike but for some it may be easier tackled on a MTB due to the challenging nature of the terrain. All riders heading out into backcountry and terrain of the Alpine National Park should be independent and prepared, riders should not head out alone. The weather and conditions in the alpine environment can deteriorate rapidly and riders should as a minimum carry with them:

- Tools, pump and spare tubes (+ the ability to use them).
- Clothing for the conditions + a jacket (the weather in the alpine region can change quickly).
- Food and water for the duration of your ride.
- Fully charged mobile phone.
- First aid kit.
- Map + compass (and know how to use them).





# Gravel Riding Trails

Ride Name	Distance	Elevation	Technical Difficulty	Physical Difficulty	Estimated Riding Time	Good For
Rocky Valley Lake Return	14.9km	257	1/4	1/4	0.5hrs – 1.5hrs	Gravel Bike / MTB
Tour of the Top	14.3km	321	1/4	2/4	1hr – 2hr	Gravel Bike / MTB
Pretty Valley Lake Return	19.2km	420	1/4	2/4	1hr – 2.5hrs	Gravel Bike / MTB
Ryders Yard Return	28.5km	512	2/4	2.5/4	1.5hr – 3.5hrs	Gravel Bike / MTB
Spion Kopje	37km	750	3/4	3/4	2.5hrs – 4hrs	Gravel Bike / MTB
Tawonga Huts Return	27.4km	764	3/4	3/4	2.5hrs – 4hrs	Gravel Bike / MTB
Forest & Mountain	25.5km	790	2/4	3/4	2.5hrs – 3.5hrs	Gravel Bike / MTB
Huts & Aqueducts	40.6km	794	3/4	3/4	2.5hrs – 3.5hrs	Gravel Bike / MTB
High Alpine Epic	60.5km	1185	3/4	4/4	4hrs – 6hrs	E-Bike / Gravel Bike / MTB
Falls Creek BIG Day Out	73.5km	1667	4/4	4 / 4	5hrs – 7hrs	E-Bike / Gravel Bike / MTB

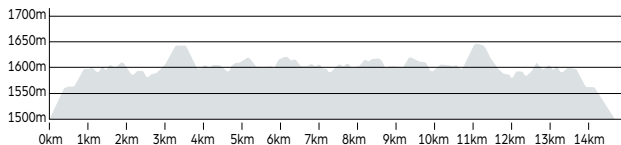
\*to view the GPX maps visit [falls creek.com.au/summer/gravel-riding/](https://falls creek.com.au/summer/gravel-riding/)

## ROCKY VALLEY LAKE RETURN



14.9
KILOMETRES RETURN

This gentle ride is a perfect warm-up and ideal for those with younger riders looking to find a quiet route to explore. The push up to the aqueduct trail out of the village is the hardest bit, with predominately flat trails after this, taking you through the Nordic Bowl and out to the opposite side of the Rocky Valley Lake for a new perspective and perhaps some rock skimming or a picnic!

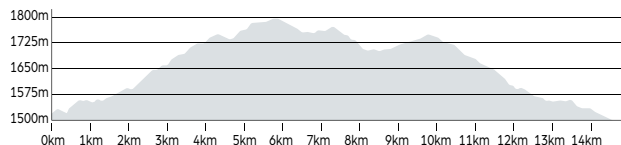


## TOUR OF THE TOP



14.3
KILOMETRES RETURN

This is a great ride for newer riders looking to explore within the resort and see how their hill climbing legs are faring! With a decent climb out of the resort, it rewards riders with incredible views over the valleys and across the high plains before a wonderful descent back into the village.



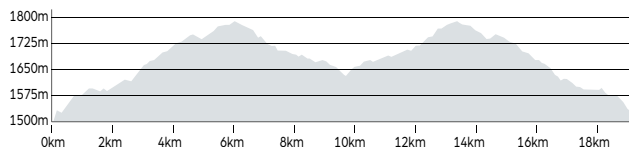
## PRETTY VALLEY LAKE RETURN



19.2

KILOMETRES RETURN

This lovely cruise is a great intro into gravel riding and is perfect for those whose legs are a little less experienced. Heading out on simple gravel roads, this out-and-back route delivers stunning views of the high plains and brings riders out to the secluded Pretty Valley Lake. With steady climbs and beautiful scenery it can easily be extended with additional loops or a quick detour to the Pretty Valley Hut.



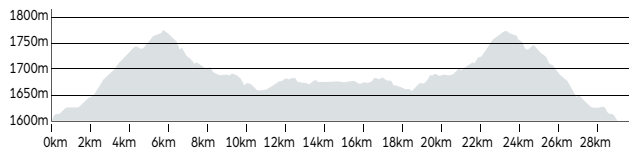
## RYDERS YARDS RETURN



28.5

KILOMETRES RETURN

This classic ride will take riders out over the back of the resort and down into Pretty Valley. On chunky but well surfaced tracks, riders will visit 3 huts with the highlight being the ride to Ryders Yards, one of the most stunning locations on the high plains. Save some energy for the return leg though as you'll need to climb back out of Pretty Valley before descending back into Falls Creek.



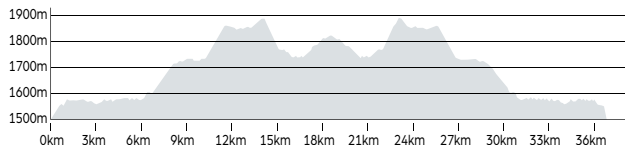
## SPION KOPJE RETURN



37

KILOMETRES RETURN

This high altitude ride offers some of the greatest views in the high country and heads out into the remote mountains flanking Bogong with much of the ride over 1800m. With a steady gravel grind up a long winding track this ride offers a feeling of solitude and adventure and really is one of the highlights of Falls Creek. The last section of trail is particularly technical and would be better suited to an MTB. Can be added onto the Huts & Aqueducts ride to make an epic day out.



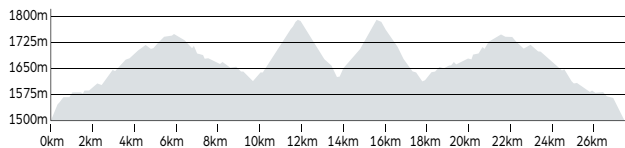
## TAWONGA HUTS RETURN



27.4

KILOMETRES RETURN

An epic ride out that takes you well out of resort boundaries and into the stunning isolation of the Tawonga Huts. With more technical terrain and a very isolated feel this awesome ride is a real adventure. Ideal for an out of bounds MTB ride this can be combined with riding back into resort on some singletrack in the Falls Creek MTB park.





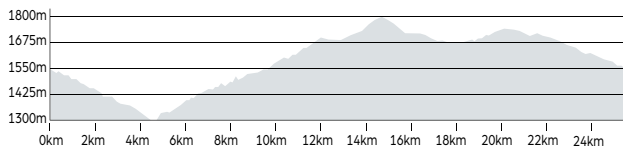
## FOREST AND MOUNTAIN



25.5

KILOMETRES RETURN

This classic loop takes advantage of some of the incredible variation on offer to riders from Falls Creek. This mixed surface route is perfect for a gravel bike and whilst it's short, it's got enough distance and elevation packed in to make it a great challenge with a long sustained climb.



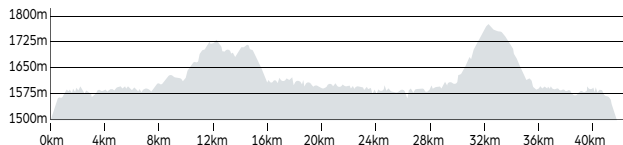
## HUTS AND AQUEDUCTS



40.6

KILOMETRES RETURN

This stunning route showcases all the high plains has to offer, huts, lakes and wide open alpine vistas. This mixed terrain route takes riders on 50% smooth aqueduct and tarmac and 50% rougher fire track. Rideable in both directions, it offers multiple opportunities to divert off the route and check out historic Cope Hut and Wallace's Hut. A challenging climb at the midway point keeps you honest. This ride can also be joined with the Spion Kopje ride to make an EPIC alpine day out!



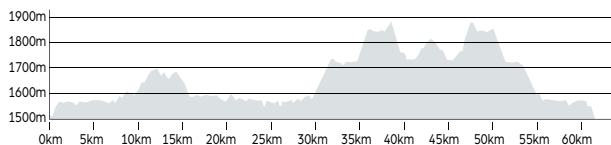
## HIGH ALPINE EPIC



60.5

KILOMETRES RETURN

Linking together the Huts & Aqueducts ride together with the Spion Kopje Return ride creates a majestic high level ride that will take riders into some of the high alpine routes unique to the Bogong High Plains.



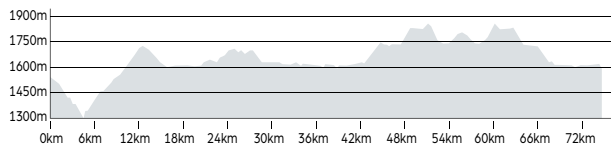
## FALLS CREEK BIG DAY OUT!



73.5

KILOMETRES RETURN

A combination of three of our best loops. This all day epic will take riders from green forest canopy up through snowgums, past historic huts and out onto one of the Alpine National parks most exposed plateaus and peaks. Not for the faint hearted this route is an awesome challenge on varied and challenging terrain.



# HIKING & WALKING

The walking and hiking trails of Falls Creek let you discover historic huts, regenerating fire-damaged snow gums, wildflowers, alpine lakes and beautiful scenes of Victoria's highest peaks. Hiking in Bogong High Plains is a unique experience like no other.

## FALLS TO HOTHAM ALPINE CROSSING

25 - 37KM | 1-3 DAYS

**Rugged peaks, never-ending skies and vibrant, changing landscapes. This is the Bogong High Plains and you can experience it like never before by trekking between the alpine resorts of Falls Creek and Mt Hotham.**

### SINGLE DAY ROUTE - 25KM

This route takes hikers across the High Plains and past Mt McKay, Pretty Valley and the Falls Creek ski fields. Contact the Visitor Information Centre for the contact details for transport services.

### THREE DAY ROUTE - 37KM

This alternate route brings hikers into Falls Creek via Rocky Valley Lake with Wallace's Hut and Cope Hut highlights. Eco-friendly camping platforms are located at Cope Hut and Dibbins Hut and are available to book online at **[parkstay.vic.gov.au](http://parkstay.vic.gov.au)**

Full detailed maps are available to purchase from the Visitor Information Centre.

**Shuttle Service** –You will need to catch a shuttle to take you back to your car before or after you start the hike. The following transport companies provide this service.

**Snowdog Transport**  
[hello@snowdog.com.au](mailto:hello@snowdog.com.au)  
\$80pp minimum 4 people \$320

**Mt Beauty Transfers**  
[mtbeautytransfers.com.au](http://mtbeautytransfers.com.au)  
\$340 per vehicle

The Falls to Hotham Alpine crossing is a true bucket list item.



# Hiking Trails

## AQUEDUCT TRAIL



5M ELEVATION GAIN



4 KILOMETRES

An excellent introductory walk for all ages, the Aqueduct Trail is easily accessible and leads between key highlight points of Wishing Well and Rocky Valley Lake.

## PACKHORSE HERITAGE TRAIL

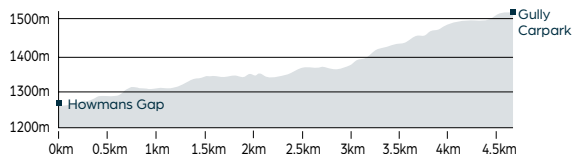


259M ELEVATION GAIN



4.6 KILOMETRES

Retrace the historic trail used by pioneers of the Falls Creek & Bogong High Plains region.



## HOME AND AWAY

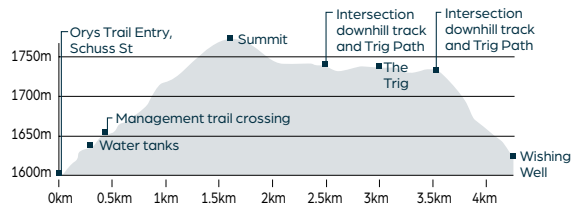


170M ELEVATION GAIN



4.3 KILOMETRES

A scenic hike taking in the Maze and Summit ski areas on a village return trip.



## WALKING ON WATER

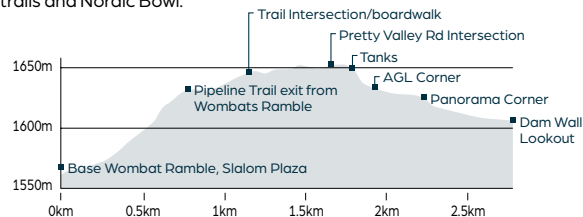


80M ELEVATION GAIN



2.75 KILOMETRES

Hike to the spectacular Rocky Valley Lake through Falls Creek's cross country ski trails and Nordic Bowl.



## ROPEERS LOOKOUT




100M ELEVATION GAIN



2 KILOMETRES

An easy hike with a natural staircase climb at the end to an incredible lookout point with views back to Falls Creek, down the Kiewa Valley and over Rocky Valley Lake.



## FALLS CREEK FALLS



10M ELEVATION GAIN



50 KILOMETRES

A short walk from the village, Falls Creek Falls are an easy to access spot for a quick hike and offer a great insight into the regenerating flora from the 2003 alpine bushfires.

# Hiking Trails

## MOUNTAIN & CASTLE

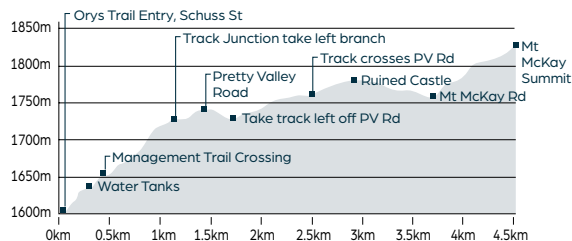


250M ELEVATION GAIN



4.5 KILOMETRES

Hike to the highest drivable point in the Southern Hemisphere, Falls Creek's own Mt McKay. At 1849m above sea level the reward is an incredible view across Falls Creek and the Bogong High Plains.



## HEATHY SPUR

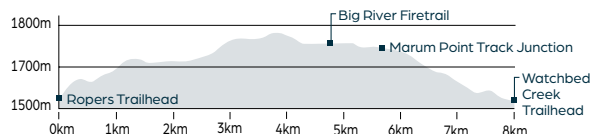


150M ELEVATION GAIN



8 KILOMETRES

A 10km walk to return, this is a true high country hike across the natural landscape of the sprawling Bogong High Plains and taking in terrain damaged in the 2003 and 2006 bushfires.



## MOUNT COPE

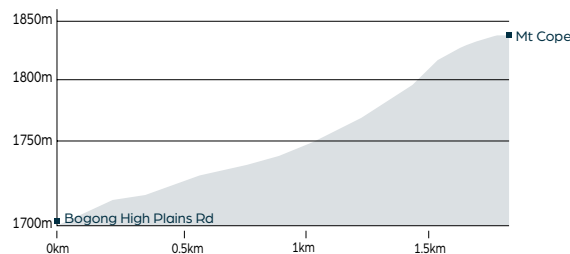


125M ELEVATION GAIN



1.75 KILOMETRES

Mt Cope (1857m) is one of the highest peaks in the High Plains and an easy extension from Cope Hut.



## TAWONGA HUTS

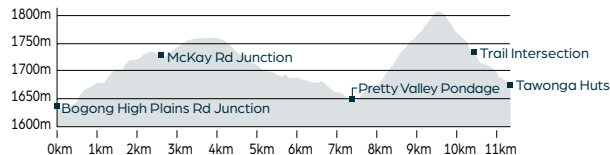


290M ELEVATION GAIN



23 KILOMETRES

Take a full day's hike out to the pretty grounds of the Tawonga Huts. Mostly hiking on dirt trails, this route takes you past highlights of Mt McKay, Pretty Valley Lake and Horse Yards.



Visit the Falls Creek website for maps  
falls creek.com.au



▲ Mt Jaithmathang 1852m

**Mountain & Castle**  
4.5km One Way ▲ 220m

▲ Mt McKay 1848m

▲ Mt Feathertop 1922m

▲ Falls Creek Summit 1785m

▲ The Trig 1745m

**Home & Away**  
4.2km One Way ▲ 155m

**Aqueduct Trail**  
4km One Way ▲ 5m

**Packhorse**  
4km One Way ▲ 50m

**Falls Creek Falls**  
300m One Way ▲ 20m

**Ropers Lookout**  
2km One Way ▲ 30m

**Heathy Spur**  
8km One Way ▲ 150m

**Marum Pt Paralysier**  
5.5km One Way ▲ 140m

**Walking on Water**  
2.5km One Way ▲ 90m


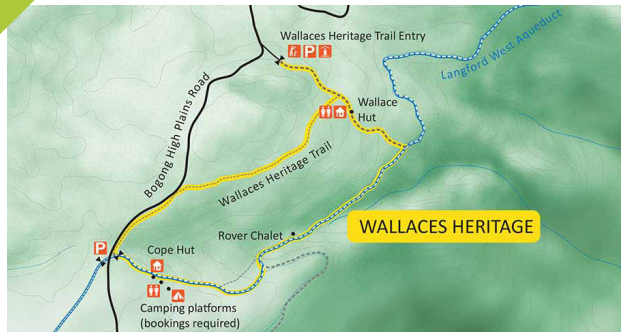
**Wallaces Heritage**  
1km

# High Plains Hiking Trails



# Wallace's Heritage Trail

No trip to Falls Creek is complete without a visit to Wallace's Hut – the oldest cattlemans hut in the Alpine National Park.



Wallace's Hut has been standing since 1889 and is a true piece of High Country history. The grounds are perfect for a picnic and nearby Cope Hut (circa 1929) is an easy addition to your visit. You can reach both huts with an easy walk or cycle from the car park for a 6km round trip.

Access Wallace's Hut via the well signed car park approximately 8km along the Bogong High Plains Rd from the lake wall. If you are after a longer hike, continue on to the right to reach Cope Hut. You can also park at the Langford's Gap car park just 2km from the Dam Wall and complete as a return trip.

Visit the Falls Creek website for maps  
[falls creek.com.au](http://falls creek.com.au)



# Arts, Nature & Heritage

Get back to nature in Australia's incredible alpine landscape.

## TRAILS, TALES AND TUCKER

A fascinating 3km walk along the Wallace's Heritage Trail, listening to the stories, myths and legends of the characters that shaped the Bogong High Plains. The picnic tour takes in historical alpine huts and delves into the journeys of the traditional land owners, the Bogong Moth, the graziers, tribulations of the Kiewa Hydro Electric Scheme and the formation of Falls Creek Alpine Village. The walk concludes with a delectable lunch of tastes of the North East Victoria with stunning views across the High Plains. Info and bookings at [trailstalesandtucker.com](http://trailstalesandtucker.com).

## OVERNIGHT CAMPING TOURS

Indulge in a truly unique experience with an overnight adventure within the Alpine National Park. Falls Creek Guides combine hiking with e-biking and camping under the stars with a hint of luxury. The knowledgeable team at **Falls Creek Guides** are full of arts, history and cultural wisdom. Enjoy fully catered and guided experiences tailored to your group.


**See the website** for full details on packages.

## WATERFALL WALKS

The carpark at the Kiewa Valley River crossing (between Falls Creek and Bogong Village) leads to Fainter Falls, one of the most impressive waterfalls in the region. A moderate 700m trail through the alpine environment leads to an excellent viewing platform. Closer to home, take the short walk from the Gully Car Park to the boardwalk of Falls Creek Falls. Check the hiking section for more details on this walk.

## ARTS & HERITAGE TRAIL

Discover the rich heritage and history of the village with this digital tour guide and cultural trail. Along the way be sure to see recent art installations of Big Fella (Ory's Trail), the childcare centre mural, and Falls Wren (Slalom Plaza fountain), plus the Skyline Lodge memorial in the Gully and the new Light Sculpture in Slalom Plaza. Use your phone to access the guide at [fallsuserguide.com.au](http://fallsuserguide.com.au)





# TRAIL RUNNING

**Panoramic views and crisp mountain air are just the tip of the iceberg. Alpine trail running is an experience you just can't get in the city.**

Falls Creek is a unique offering when it comes to alpine trail running. A diverse range of trails combine beautifully with the vibrant village, dramatic plains and iconic landmarks of the region to offer challenging rewards for all abilities.

Falls Creek trails range from flat well-manicured walking and vehicle tracks to rugged and remote singletracks through extreme alpine terrain. Heritage sites like Wallace's and Cope Huts join the spectacular features of Rocky Valley Lake, Mt McKay and Frying Pan Spur is an enviable sightseeing aspect too.

**Visit the Falls Creek website for maps**  
fallscreek.com.au

## INTRODUCTORY RUN

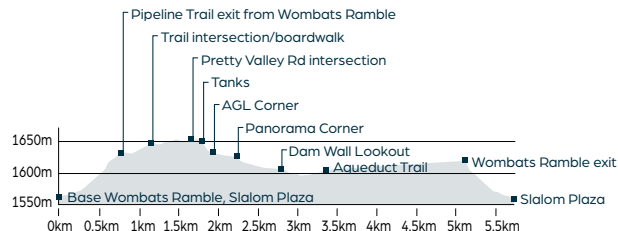


160M ELEVATION GAIN



6 KILOMETRES

A gentle introductory run that scoots you out to serene Rocky Valley Lake via the sweeping 'Walking on Water' trail and returning via the resort's Aqueduct Trail. This is mostly graded underfoot with a reasonable incline to begin before levelling out for a comfortable loop return.



## ADVANCED RUN




600M ELEVATION GAIN



11.7 KILOMETRES

An excellent run for those who like a challenge. It is not an incredibly long run but offers a good variation of elevation gain and loss as the landscape ranges from beautiful distant views of the surrounding mountains through to steep and technical running along thick forest and trickling streams.







**The perfect reward for thirsty adventurer seekers**



**PROUD PARTNER OF FALLS CREEK RESORT**



## The energy within Falls Creek through all seasons

We remain committed in our proud support for Falls Creek, year round. As the snow melts, and as tourism once again returns to the region, the melted snow flows down through the rivers, and we do our job in transforming it into renewable energy. We look forward to being back on the slopes with you again.

 [agl.com.au/hydro](https://www.agl.com.au/hydro)

  
Progress for life

# Events

Falls Creek is the High Country's perfect stage. Throughout Summer Falls Creek plays host to a huge range of events with something in the calendar for everybody. From long distance endurance events to community led, family friendly festivals there has never been a better time to plan your visit to the mountains. Visit the events page on our website to view the calendar of events.

## BIG RIDES

For the avid road cyclists amongst us, Falls Creek is a mecca for pushing your fitness, skills and determination across our headline range of cycling events. With over 1500 participants in 2022, the Peaks Challenge Falls Creek sets the bar for the ultimate cycle challenge. It's 235km route is nothing short of epic and the 100km course is still an incredible challenge.

For the adrenaline heads, Mountain Bike is our forté here in Falls Creek and we've got an events line up for those that like to go downhill fast. Our calendar includes both Enduro and Cross Country race styles and MTB Festivals.

## BIG RUNS

If you're more fleet of foot, Falls Creek also has a great options for trail running events. 2023 will see the return of the Iconic Alpine Challenge; featuring trail runs for all abilities from 10kms to 100kms. Falls Creek

will also be welcoming back the Australian Grand Traverse in March 2024. This awesome event will see participants complete the stunning Falls to Hotham Alpine Crossing in one day with return transport and accommodation options available.

## BIG FUN

It's not all action packed and hard work at Falls Creek though. Our family friendly FEASTIVAL Falls Creek is a wonderful weekend - long festival packed full of music, art, comedy and food. So much fun for everyone. For those looking to leave the kids at home we'd recommend the decadent luxury of the Falls Creek Long Lunch. This 3-course epicurean feast takes place in the iconic surrounds of the Alpine National Park, with matched local wines and arrival drinks will provide for an unforgettable day!





# Events Guide

## MTB



Green season means GO season for gravity riders with shuttles and MTB trails reopening November 17

- Ignition MTB Festival (Nov 17-19)
- FOX Superflow MTB Competition (Dec 9-10)
- Victorian Enduro Tour MTB Race (Jan 27-28)
- Interschools MTB Competition (Mar 1)
- MTB de Femme (Mar 23-24)

## FAMILY FUN



Family friendly events on the calendar you simply won't want to miss!

- FEASTIVAL (Feb 16-18)
- Dragon Boat Regatta (Jan 26-27)
- Easter Festival (Mar 29-Apr 1)
- MTB clinics, Kayak/SUP tours weekends & holidays

## EPIC ENDURANCE



Long distance trail runs and rides to test you mentally and physically. The epic alpine sceneries on route way make it all worth it.

- Alpine Challenge (Nov 25-26)
- Peaks Challenge (Mar 11-12)
- Australian Grand Traverse (Mar 25)

## FOOD, WINE & CULTURE



Great food and wines come to mind when in the High Country. We love to showcase the regions finest offerings at our events.

- FEASTIVAL (Feb 16-18)
- Trails, Tales & Tucker (multiple dates & on request)
- The Long Lunch (Mar 15)

# Events Calendar

DATE	EVENT
Nov 17-19	Ignition MTB Festival
Nov 25-26	Alpine Challenge
Dec 9-10	FOX Superflow MTB Competition
Jan 13-14	Vic Cross Country MTB Championship Series
Jan 26-27	Mile High Dragon Boat Regatta
Jan 27-28	Victorian Enduro Tour MTB Competition
Feb 10-11	Victorian Fly Fishing Championships
Feb 16-18	FEASTIVAL
Feb 24	Australian Grand Traverse
Mar 1	Interschools MTB Competition
Mar 9-10	Peaks Challenge
Mar 15	The Long Lunch
Mar 23-24	MTB de Femme
Mar 29-April 1	Easter Festival

## LEGEND

School Holidays



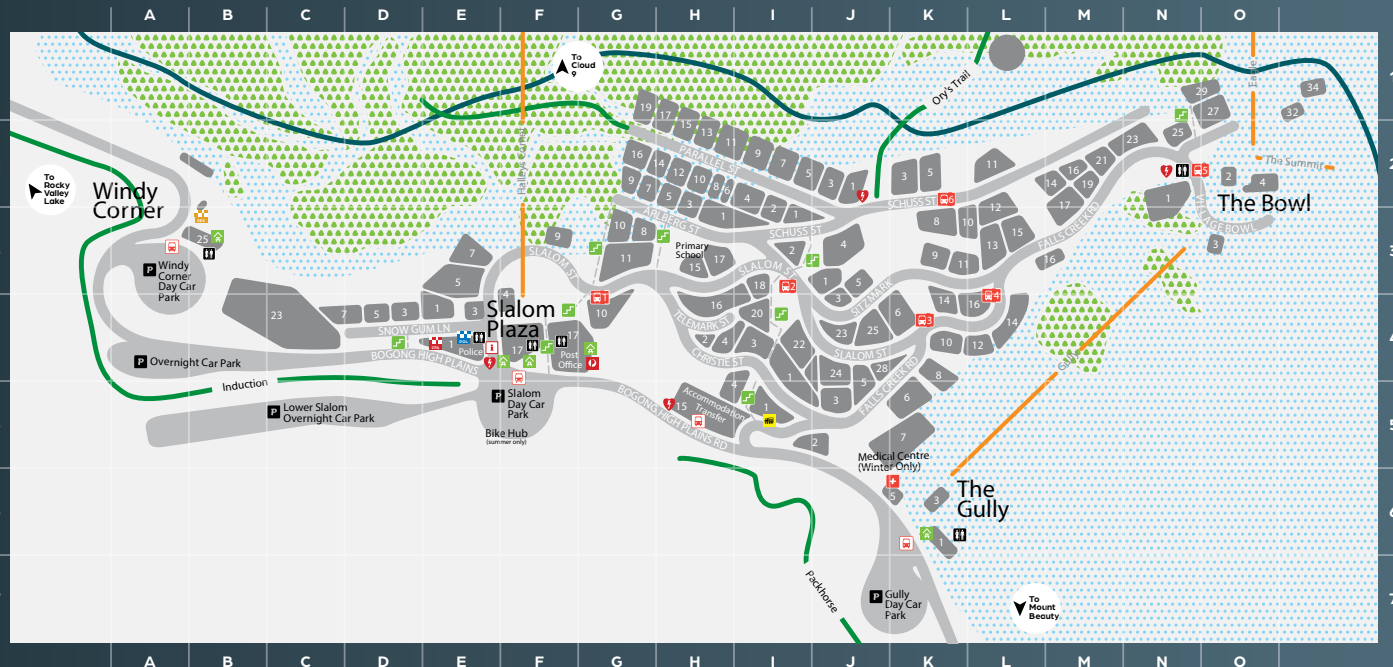
# Village Directory

Note: Not all businesses operate outside of the snow season.....

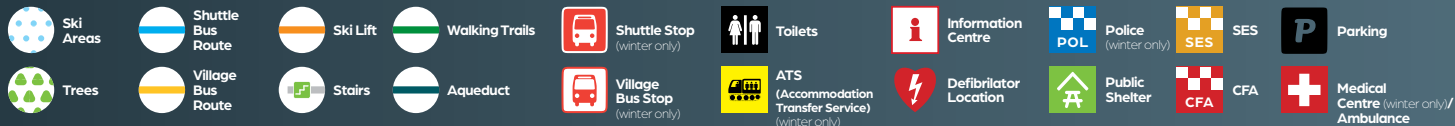
BUSINESS/SERVICE NAME	ADDRESS	TELEPHONE	REF.
<b>CAFE'S, RESTAURANTS &amp; SNACKS</b>			
1550 Restaurant - St Falls Resort	Slalom Plaza	5732 8000	F4
Alpine Pepper	1 Bogong High Plains Rd	5758 3615	K7
Attunga Lounge, Bar & Restaurant	10 Arlberg St	5758 3255	G3
Chophouse	28 Slalom St	5758 3888	K4
Frying Pan Inn	4 Village Bowl Ct	5711 9100	O2
JB's Bar & Restaurant/Jerry's Stall	9 Parallel St	5758 3278	I2
Lakeside Eatery, Bar & Lounge	14 Schuss St	0455 500 849	L2
Last Hoot Pizzeria & Bar	9 Slalom St	5758 3088	F3
Snonuts Donuts & Snacks	Slalom Plaza	0417 572 228	F4
Spud Shack	Slalom Plaza	0417 572 228	F4
Powderkeg - St Fall Resort	Slalom Plaza	5732 8000	F5
Summit Ridge	8 Schuss St	5758 3800	K3
Slides	Slalom Plaza	0438 433 842	F4
Village Bike Cafe	Slalom North Carpark	0409 161 903	F5
<b>FACILITIES &amp; SERVICES</b>			
ATM - Foodworks	Slalom Plaza	5758 3009	F5
Blue Dirt MTB Shuttle & Rental	Slalom North Carpark	0409 161 903	F5
Conference Room & Community Gym	17 B.H.P. Rd	5758 1202	F4
Falls Creek Child Care	17 B.H.P. Rd	5758 1244	F4
Falls Creek Museum	4 Slalom St		F4
Falls Creek Plumbing & Gasfitting		0409 002 940	
Foodworks Supermarket, Liquor & Newsagent	17 B.H.P. Rd	5758 3009	F5
Internet Access	St Falls Resort Day Shelter - Slalom Plaza		
Post Office	17 B.H.P. Rd	5758 3275	F5
Primary School	15 Slalom St	5758 3311	H3
Random Repairs and Maintenance		0407 342 668	
Zirky Real Estate		0402 277 808	
<b>ACCOMMODATION &amp; TRANSPORT BOOKINGS</b>			
Albury, Wodonga Snow Transfers	Albury	0416 042 046	
Alpine Boutique Apartments	Falls Creek	0419 028 170	
Alpine Helicopters	Albury	1300 189 686	
Avis Car Rental	Albury	02 6021 5399	
Falls Creek Central Reservations	1 B.H.P. Rd	1800 033 079	K7
Easytrans Private Transfers	Albury	02 6021 3777	
Falls Creek Coach Service	Tawonga South	5754 4024	
FallsBus	Wangaratta	1300 781 221	
Mt Beauty Transfers	Mt Beauty	0488 863 360	
Snow Taxi	Falls Creek	03 9090 0003	
<b>RESORT INFORMATION</b>			
CFA	1 Slalom St	5758 3642	E5
Falls Creek Visitor Information Centre	1 Slalom St	5758 1200	F5
Falls Creek Alpine Resort Management	1 Slalom St	5758 1200	E4
Falls Creek Chamber of Commerce	1 B.H.P. Rd	5758 3733	K7
<b>FOR ROADSIDE ASSISTANCE PHONE RACV BRIGHT 131 111</b>			
<b>FOR EMERGENCY CALLS &amp; AMBULANCE PHONE 000</b>			

BUSINESS/SERVICE NAME	ADDRESS	TELEPHONE	REF.
<b>COMMERCIAL ACCOMMODATION</b>			
Alpha Lodge	5 Parallel St	5758 3488	I2
Alpine View Apartments	29 Falls Creek Rd	5758 3461	N1
Alpine Apartments		5758 3499	
Alpine Boutique Apartments		0419 028 170	
Alpine Woodsmoke	23 B.H.P. Rd	0419 028 170	C4
Altezza 1570	9 Sitzmark St	0419 028 170	K3
Altitude Apartments	27 Falls Creek Rd	5758 3811	N2
Astra Lodge	5 Sitzmark St	5758 3496	J4
Attunga Lodge & Apartments	10 Arlberg St	5758 3255	G3
Cedarwood Apartments	11 Schuss St	5758 3393	L2
Cooroona Lodge	24 Slalom St	5758 3244	J5
Diana Alpine Lodge	6 Falls Creek Rd	5758 3214	J5
Elk at Falls	18 Slalom St	5758 3211	I4
Falls Creek Accom	250 B.H.P. Rd	0419 317 013	F5
Falls Creek Country Club	7 B.H.P. Rd	5758 3391	J6
Falls Creek Hotel	23 Falls Creek Rd	5758 3282	M2
Feathertop Alpine Lodge	14 Parallel St	5758 3232	G2
Fjall	7 Snowgum Lane	0433 650 784	D4
Frueauf Village	4 Schuss St	1300 300 709	J3
Gebi's Apartments	3 B.H.P. Rd	1800 45 35 25	K6
Halley's Apartments	11 Slalom St	5758 3363	G3
Halley's Lodge	11 Slalom St	5758 3475	G3
Howmans Gap	2587 B.H.P. Rd	5758 3228	
Huski Apartments	3 Sitzmark St	1300 652 260	J4
Karelia Alpine Lodge	9 Parallel St	5758 3278	I2
Kilimanjaro Apartments	3 Arlberg St	5758 3242	H3
Lakeside Lodge	14 Schuss St	0455 500 849	L2
Les Chalets	5 Slalom St	0488 041 145	E4
Murmeli Falls Creek	16 Schuss St	5758 3346	M2
Nelse Lodge	17 Slalom St	5758 3263	H3
Pretty Valley Lodge	10 Slalom St	5758 3210	G4
Red Onion Ski Chalet	7 Arlberg St	0412 640 301	G3
Ripparoo Ski Lodge	22 Slalom St	5758 3251	I4
Ropers Apartments	10 Slalom St	5758 3210	G4
Schuss Lodge	10 Parallel St	5758 3372	H2
Silverski Rooms & Apartments	1 Sitzmark St	1800 181 770	I4
Snowlands Apartments	9 Slalom St	5758 3499	F3
Snow Fall Lodge	15 Parallel St	0413 344 297	H2
Snow Ski Apartments	1 Village Bowl Crt	5758 3356	N3
Southern Cross Flats	1 Christie St	5758 3254	I5
St Falls Resort	17 B.H.P. Rd	5732 8000	F5
Summit Ridge Alpine Lodge	8 Schuss St	5758 3800	K3
Viking Alpine Lodge	13 Parallel St	5758 3247	H2
Winterhaven Apartments	28 Slalom St	0419 360 996	J4
Woodsmoke Apartments	via Windy Corner	5758 3182	C4

# Village Map



## Key





# summer in Subaru AWD country



2023 Subaru Outback AWD Sport featuring the Thule FootHill roof top tent and extra optional accessories fitted (front grille, rugged alloy wheel set & roof crossbars).

SUBARU  
**OUTBACK**  
ALL-WHEEL DRIVE



## MOUNTAINS OF FUN AT ONE OF VICTORIA'S BEST MAJOR TOURIST ATTRACTIONS



**Bronze Winner**

2017 RACV VICTORIAN  
TOURISM AWARDS



**Gold Winner**

2018 RACV VICTORIAN  
TOURISM AWARDS



**Silver Winner**

2019 RACV VICTORIAN  
TOURISM AWARDS



**LIKE US**  
Falls Creek Resort



**TAG US** @falls creek @ridefalls creek  
#falls creekmtb #falls freedom

FALLSCREEK.COM.AU

